

**Experience the Fraser's East Portal (Hope) Design Work
Canyon to Coast Trail – RFQ# 2018-021B
Detailed Design: Waterfront Trail**

Invitation to submit Quotes for Design Work:

- Quote submission **Deadline is December 6th, 2018**
- If you have any questions, you may contact any of the Project Partners at the contact details listed at the end of this document.
- Quotes may be submitted via email to Stephanie Hooker at stephanie@hopebc.ca.
- The Project Partners reserve the right to cancel this Request for Quotation for any reason without any liability to any proponent or to waive irregularities at their own discretion.
- The Project Partners reserve the right to reject any or all Quotations and to accept the Quotation deemed most favorable to the interests of the District.
- The Project Partners will not entertain any claims for costs related to the preparation and/or presentation of the Quotations.
- The Project Partners are NOT contractually bound to any matters until such time as the Project Partners have negotiated a separate contract that is totally independent of the RFQ process.

Project Summary:

Via funding from the BC Rural Dividend Fund, AdvantageHOPE, Fraser Valley Regional District (FVRD), and the Ministry of Transportation and Infrastructure (MOTI), will oversee the completion of the design work for the Experience the Fraser (ETF) Canyon to Coast Trail (CTCT) on the Bill Hartley Bridge Fraser Hope Bridge (No.01034) and the trail along Hope's waterfront from Water Avenue to Tom Berry Road.

Through Hope's Economic Development Strategy the intent is to have this community recognized as a provincial tourism destination. Recreational assets like the bridge crossing and waterfront trail will serve as an economic catalyst by serving as standalone destination amenities to draw visitors from far and wide. More Details on the Experience the Fraser Program can be found at <http://www.fvrd.ca/EN/main/parks-recreation/experience-the-fraser.html>

Project Partners:

AdvantageHOPE
Fraser Valley Regional District
Ministry of Transportation

Project Scope:

There are two key components to this Phase of the Project. One is the Preliminary Design of the Bill Hartley Fraser Hope Bridge. The other is the Detailed Design of a waterfront trail from Water Ave to Tom Berry Road. This RFQ will address the Waterfront Trail design. Please refer to RFQ# 2018-021A for the bridge design.

Hope's Waterfront CTCT Trail Design from Water Avenue to Tom Berry Road

This segment of the trail project involves designing a multi-user (pedestrian/cycling) route along Hope's waterfront from Water Avenue to Tom Berry Road. The challenge for this route is there are several sections of steep slopes and the majority of this section is wedged between the Fraser River and Canadian National Railway line on large boulder size riprap.

Detailed Design

- Development and refinement of feasible multi-user path concepts including a boardwalk, protection fencing, access and lighting; parking and staging;
- Materials type and specification
- Amenity features such, benches, seating, viewpoints, interpretive and commercial opportunities (First Nations, KVR, river), bike racks, bike maintenance stands, signage, waste management, and traffic counter.
- An environmental assessment to evaluate lighting impacts on the river and establish permitting requirements;
- Updated construction cost estimates (Class A);
- Construction planning including contracting arrangements and scheduling; and
- A report including concept drawings and recommendations for detailed design.

All design work must take into account the District of Hope Integrated Official Community Plan, Hope Economic Development Strategy, Hope Community Brand, the Experience the Fraser Initiative, and the Destination BC Marketing Brand.

Project Schedule:

Preliminary design is expected to be completed in January 2019

Feedback from Partners

Secondary Design and costing is expected to be completed in Feb 2019

Feedback from Partners

Adoption of the design by Project Partners by March 2019

Project Partner Contacts:

AdvantageHOPE – Stephanie Hooker

Asset Development Officer

919 Water Ave

Hope BC V0X 1L0

604-206-1234

stephanie@hopebc.ca

Fraser Valley Regional District – David Urban
--

Manager of Outdoor Recreation Planning

45950 Cheam Ave

Chilliwack BC V2P 1N6

604-702-5051

durban@fvrd.ca

Ministry of Transportation and Infrastructure – Doug Wilson
--


Area Manager, Bridges

45890 Victoria Ave

Chilliwack BC V2P 4N3

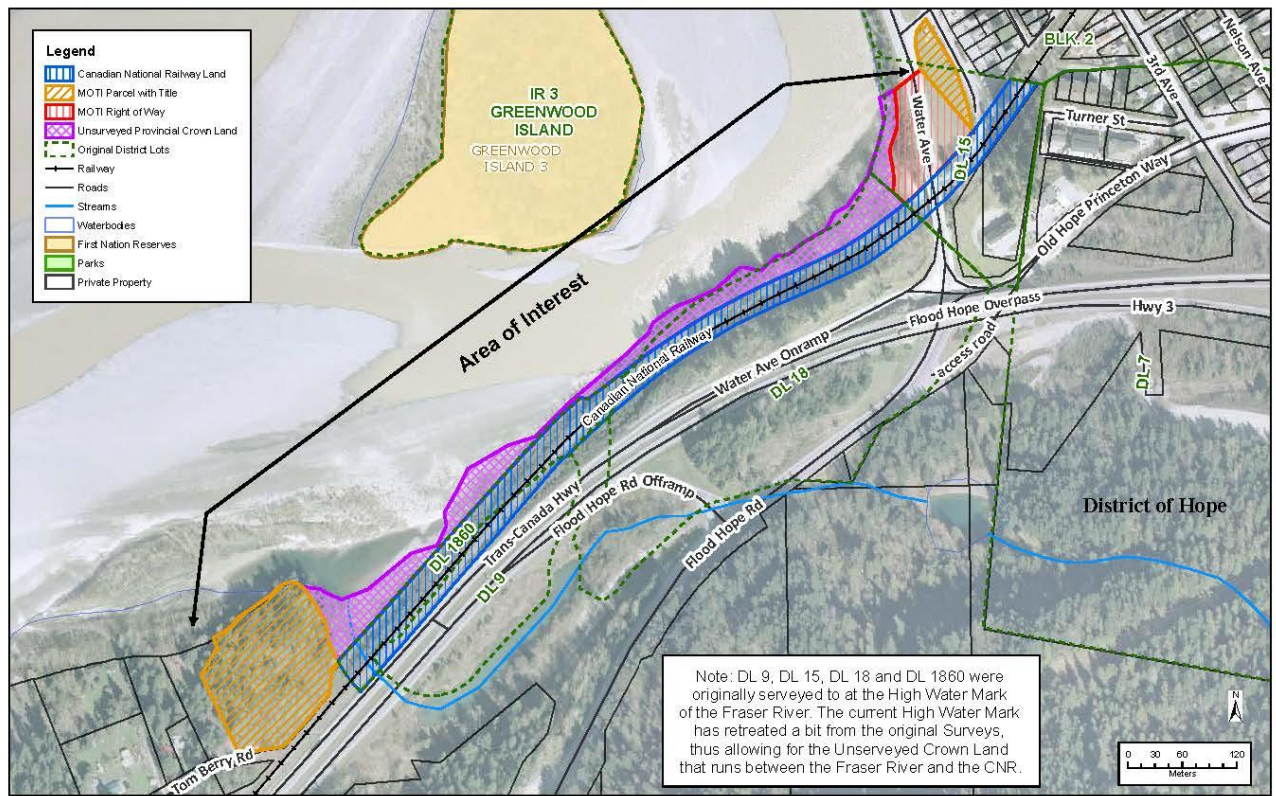
604-795-8203

Douglas.J.Wilson@gov.bc.ca

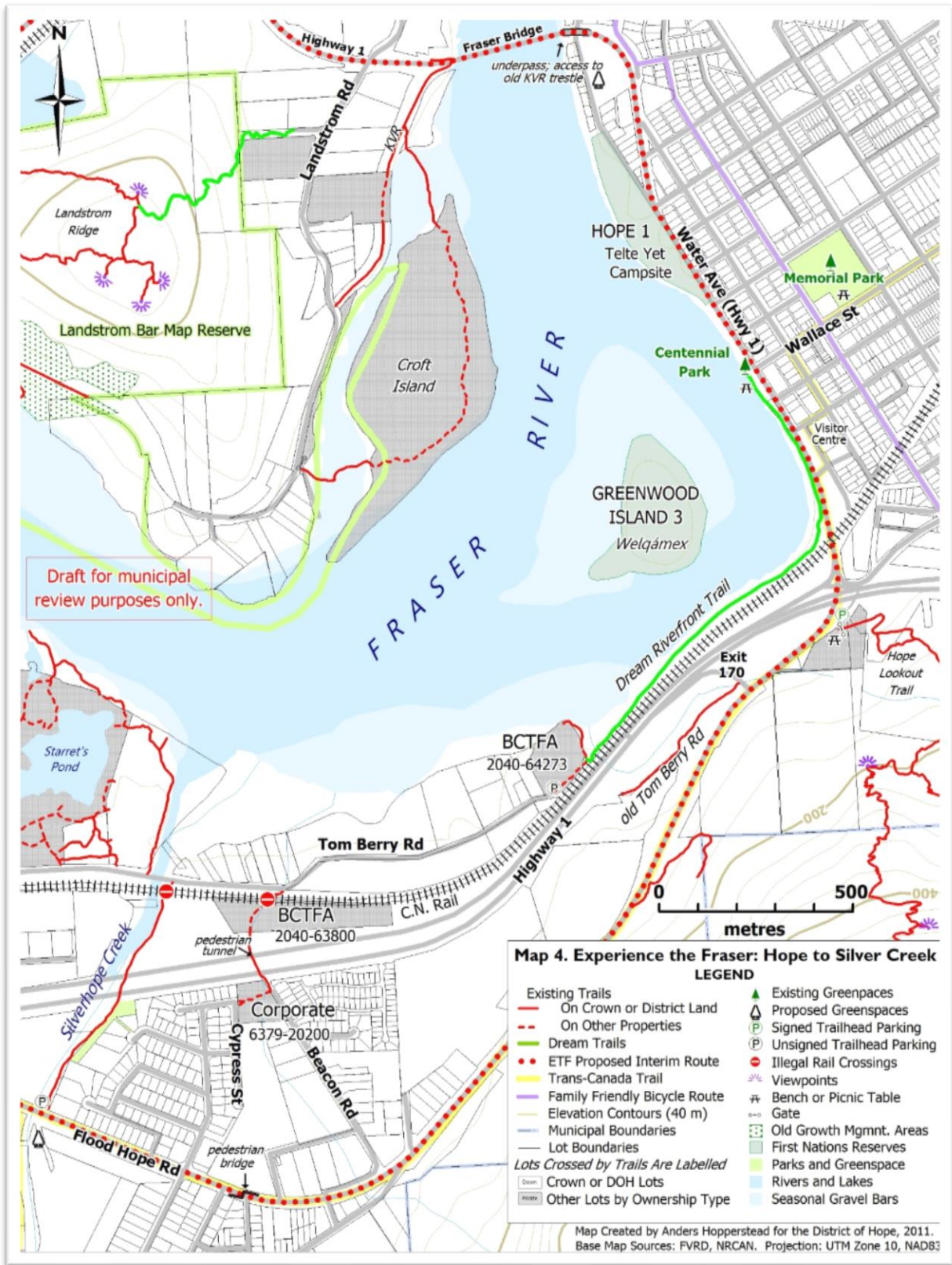


Waterfront route terrain along Fraser River





Aerial Photoview of connector trail



Downtown Waterfront Development Map from 2012 Trails Inventory